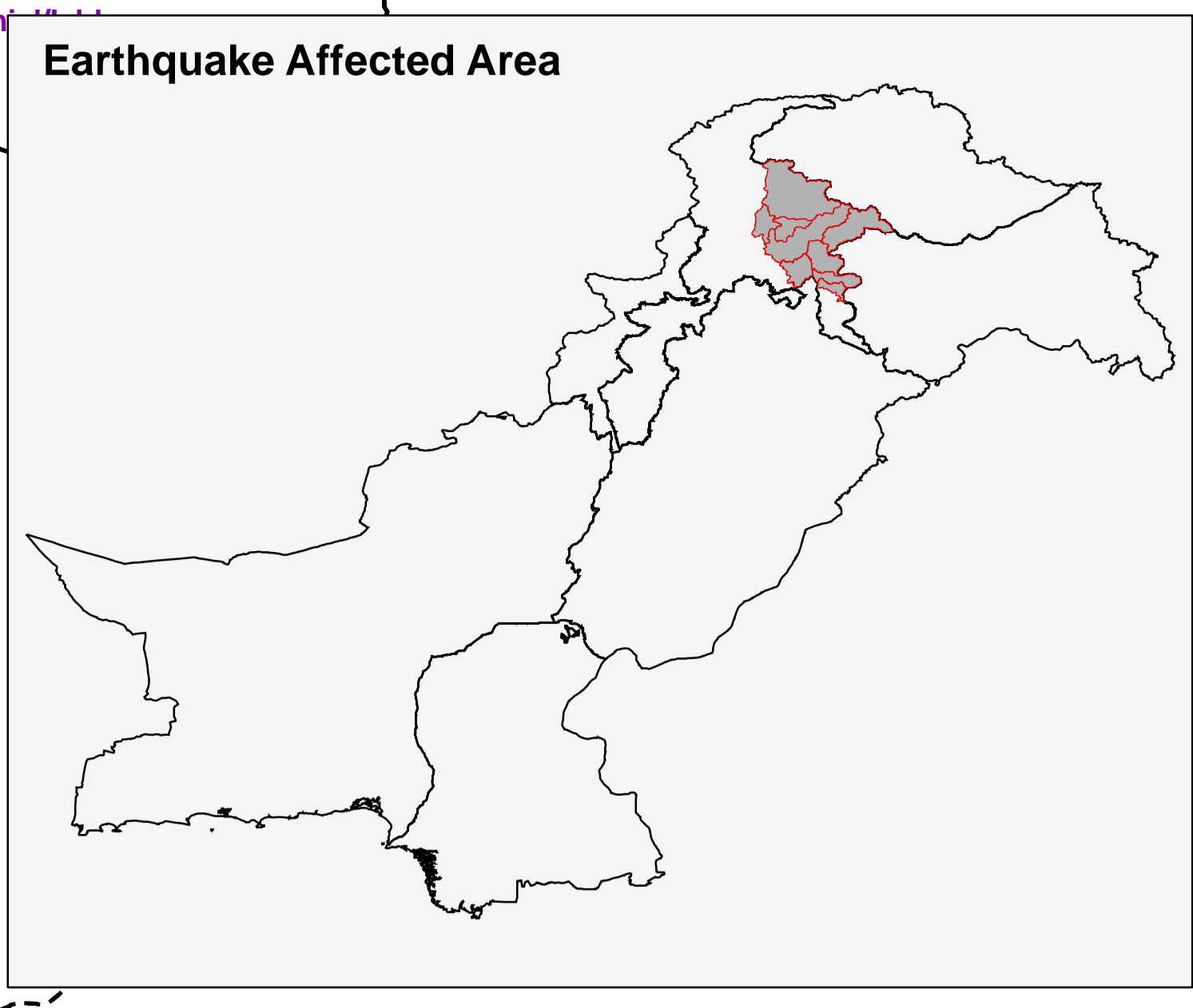

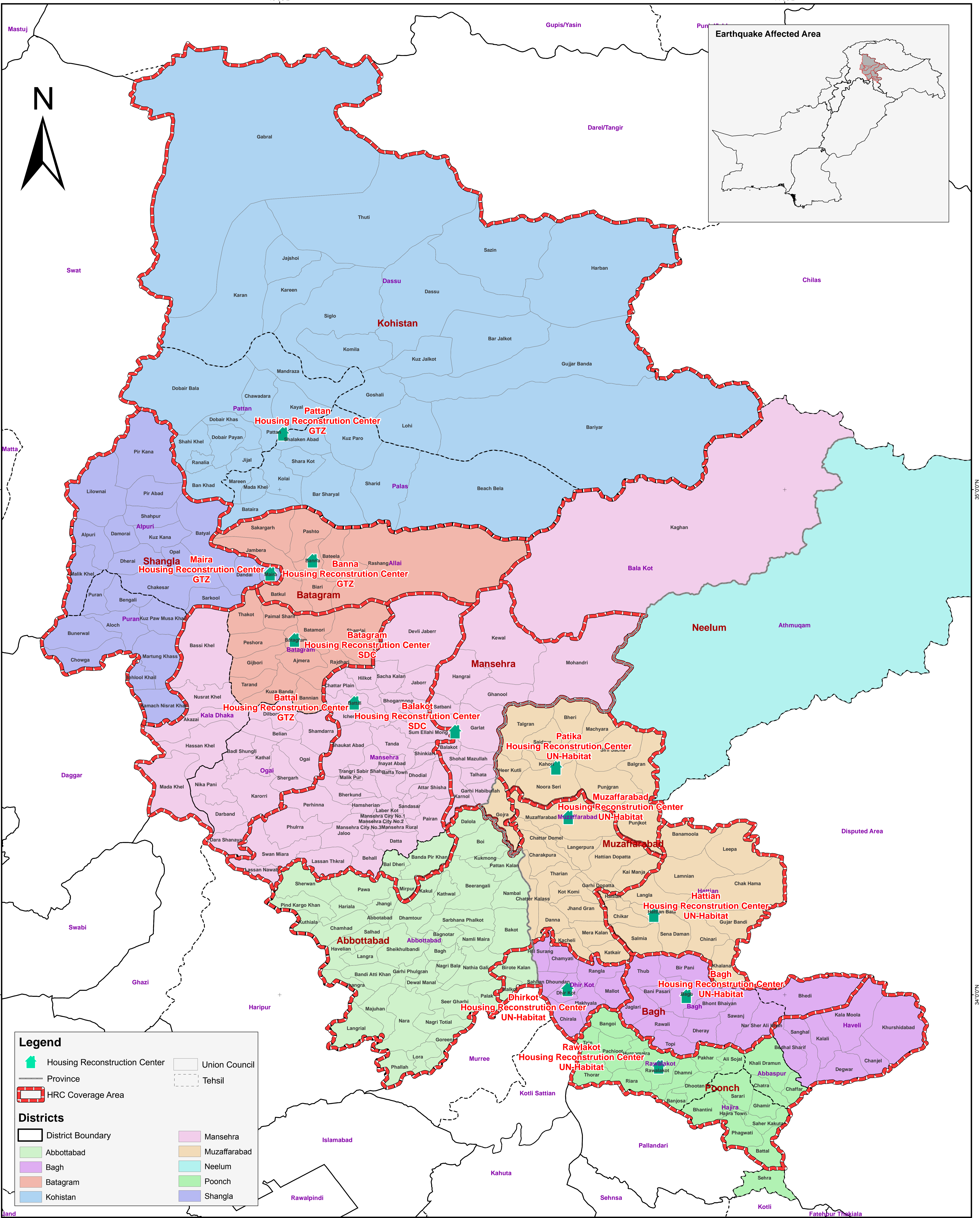


73°0'0"E

74°0'0"E



Legend

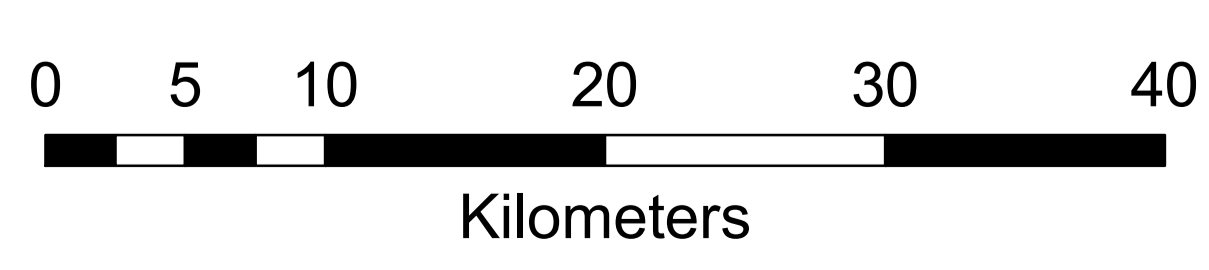
- Housing Reconstruction Center
- HRC Coverage Area
- Province
- District Boundary
- Union Council
- Tehsil

Districts

- Kohistan
- Batagram
- Mansehra
- Muzaffarabad
- Abbottabad
- Bagh
- Rawlakot
- Poonch
- Shangla

Rural Housing Reconstruction

Localisation and Coverage of HRC



Datum WGS84
Date Created: 26-June-2006
Map Number: UNH-RHR-008
Data Source: UN-Habitat & HIC (CD)